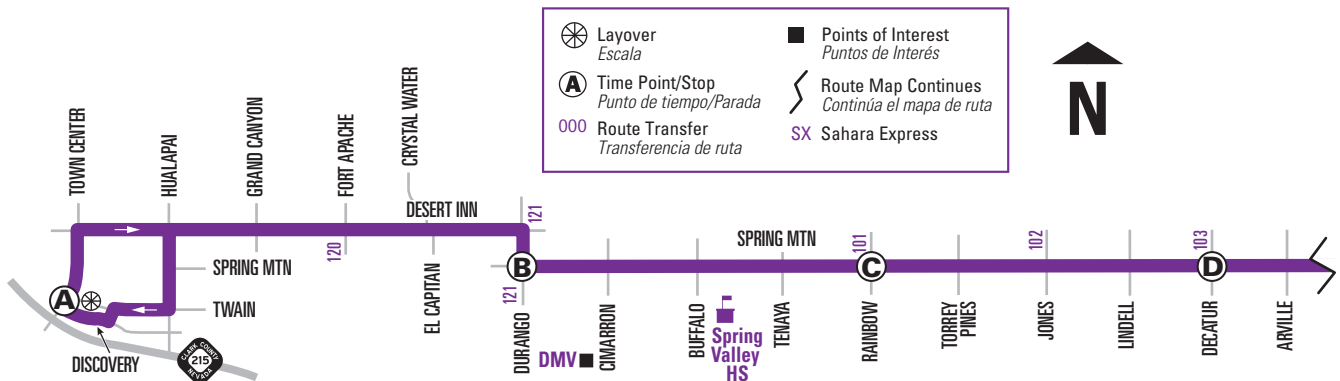


203 Spring Mountain/Desert Inn/Lamb

EASTBOUND/NORTHBOUND RACE WEEK

	(A) Town Center & Twain	(B) Spring Mtn. & Durango	(C) Rainbow	(D) Decatur	(E) Valley View after Spring Mtn.	(F) Desert Inn and Paradise	(G) Maryland Pkwy. & Twain	(H) Eastern	(I) Boulder Hwy.	(J) Charleston	(K) Lake Mead Blvd.	(M) Lamb & Craig (before loop)
■	3:54	3:59	4:05	4:10	4:15	4:24	4:30	4:37	4:44	4:54	5:04	
4:14	4:24	4:29	4:35	4:40	4:45	4:54	5:00	5:07	5:14	5:24	5:34	
4:40	4:51	4:56	5:02	5:07	5:12	5:21	5:28	5:36	5:44	5:54	6:04	
■	5:15	5:21	5:28	5:33	5:38	5:48	5:55	6:04	6:13	6:24	6:35	
5:21	5:33	5:39	5:46	5:51	5:57	6:07	6:15	6:24	6:33	6:44	6:55	
■	5:50	5:57	6:05	6:11	6:17	6:28	6:37	6:46	6:55	7:06	7:17	
5:54	6:08	6:16	6:25	6:31	6:37	6:48	6:56	7:06	7:16	7:28	7:39	
6:13	6:27	6:35	6:44	6:50	6:56	7:07	7:15	7:25	7:35	7:47	7:58	
6:34	6:48	6:56	7:05	7:11	7:18	7:29	7:38	7:47	7:57	8:08	8:18	
6:53	7:07	7:15	7:24	7:30	7:37	7:48	7:57	8:06	8:16	8:27	8:37	
7:11	7:25	7:33	7:42	7:48	7:55	8:06	8:15	8:24	8:34	8:45	8:55	
7:31	7:45	7:53	8:02	8:08	8:15	8:26	8:35	8:44	8:54	9:05	9:15	
7:51	8:05	8:13	8:22	8:28	8:35	8:46	8:55	9:04	9:14	9:25	9:35	
8:11	8:25	8:33	8:42	8:48	8:55	9:06	9:15	9:24	9:34	9:45	9:55	
8:31	8:45	8:53	9:02	9:08	9:15	9:26	9:35	9:44	9:54	10:05	10:15	
8:51	9:05	9:13	9:22	9:28	9:35	9:46	9:55	10:04	10:14	10:25	10:35	
9:11	9:25	9:33	9:42	9:48	9:55	10:06	10:15	10:24	10:34	10:45	10:55	
9:31	9:45	9:53	10:02	10:08	10:15	10:26	10:35	10:44	10:54	11:05	11:15	
9:49	10:03	10:11	10:20	10:26	10:33	10:46	10:55	11:05	11:15	11:27	11:37	
10:09	10:23	10:31	10:40	10:46	10:53	11:06	11:15	11:25	11:35	11:47	11:57	
10:29	10:43	10:51	11:00	11:06	11:13	11:26	11:35	11:45	11:55	12:07	12:17	
10:49	11:03	11:11	11:20	11:26	11:33	11:46	11:55	12:05	12:15	12:27	12:37	
11:09	11:23	11:31	11:40	11:46	11:53	12:06	12:15	12:25	12:35	12:47	12:57	
11:29	11:43	11:51	12:00	12:06	12:13	12:26	12:35	12:45	12:55	1:07	1:17	
11:47	12:01	12:10	12:19	12:25	12:32	12:45	12:55	1:05	1:15	1:28	1:39	
12:04	12:18	12:27	12:37	12:43	12:50	1:04	1:14	1:25	1:36	1:49	2:00	
12:22	12:36	12:45	12:55	1:01	1:09	1:24	1:35	1:46	1:58	2:11	2:23	
12:41	12:55	1:04	1:14	1:20	1:28	1:43	1:54	2:05	2:20	2:33	2:44	
1:01	1:15	1:24	1:34	1:40	1:48	2:03	2:14	2:25	2:40	2:53	3:04	

NOTE: ■ Trip starts on eastbound Desert Inn & Fort Apache five minutes before time shown. No service west of Fort Apache on this trip. *NOTA:* El viaje comienza en Desert Inn & Fort Apache hacia el este cinco minutos antes de la hora que se muestra. No hay servicio al oeste de Fort Apache en este viaje.

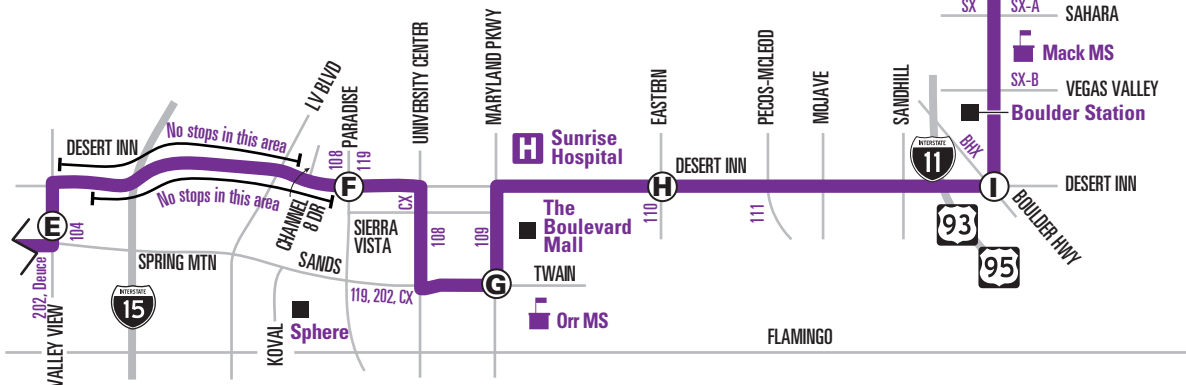
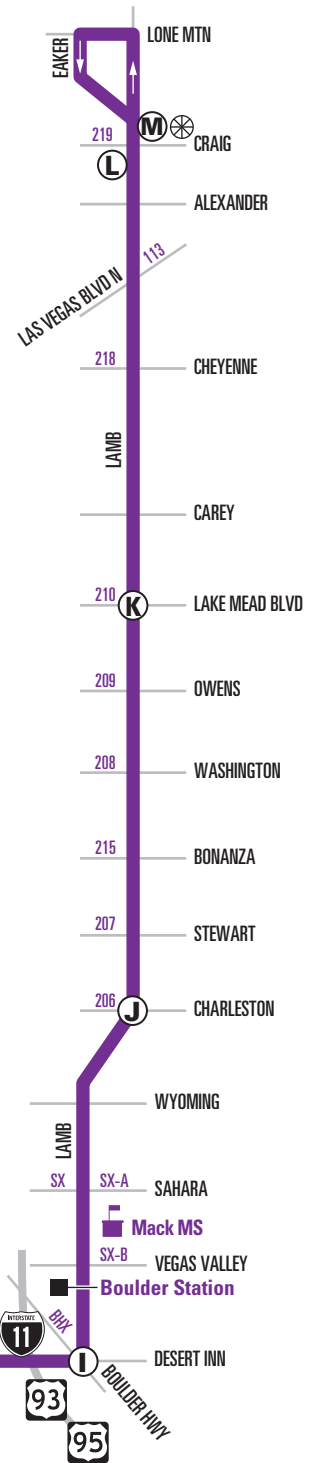


203 Spring Mountain/Desert Inn/Lamb

EASTBOUND/NORTHBOUND RACE WEEK (Cont.)

	A	B	C	D	E	F	G	H	I	J	K	M
	Town Center & Twain	Spring Mtn. & Durango	Rainbow	Decatur	Valley View after Spring Mtn.	Desert Inn and Paradise	Maryland Pkwy. & Twain	Eastern	Boulder Hwy.	Charleston	Lake Mead Blvd.	Lamb & Craig (before loop)
1:22	1:36	1:45	1:55	2:02	2:10	2:24	2:35	2:46	2:59	3:12	3:23	
1:42	1:56	2:05	2:15	2:22	2:30	2:44	2:55	3:06	3:19	3:32	3:43	
2:02	2:16	2:25	2:35	2:42	2:50	3:04	3:15	3:26	3:39	3:52	4:03	
2:22	2:36	2:45	2:55	3:02	3:10	3:24	3:35	3:46	3:59	4:12	4:23	
2:42	2:56	3:05	3:15	3:22	3:30	3:44	3:55	4:06	4:19	4:32	4:43	
3:02	3:16	3:25	3:35	3:42	3:51	4:04	4:15	4:27	4:40	4:52	5:03	
3:22	3:36	3:45	3:55	4:02	4:11	4:24	4:35	4:47	5:00	5:12	5:23	
3:42	3:56	4:05	4:15	4:22	4:31	4:44	4:55	5:07	5:20	5:32	5:43	
4:02	4:16	4:25	4:35	4:42	4:51	5:04	5:15	5:27	5:40	5:52	6:03	
4:22	4:36	4:45	4:55	5:02	5:11	5:24	5:35	5:47	6:00	6:12	6:23	
4:46	5:00	5:09	5:18	5:24	5:33	5:46	5:56	6:06	6:18	6:30	6:40	
5:06	5:20	5:29	5:38	5:44	5:53	6:06	6:16	6:26	6:38	6:50	7:00	
5:28	5:42	5:50	5:59	6:05	6:13	6:26	6:36	6:46	6:57	7:08	7:19	
5:51	6:05	6:13	6:22	6:28	6:36	6:49	6:58	7:07	7:17	7:27	7:37	
6:12	6:25	6:33	6:41	6:47	6:55	7:07	7:15	7:24	7:34	7:44	7:54	
6:32	6:45	6:53	7:01	7:07	7:15	7:27	7:35	7:44	7:54	8:04	8:14	
6:54	7:07	7:15	7:23	7:29	7:37	7:49	7:57	8:06	8:16	8:26	8:36	
7:18	7:31	7:38	7:46	7:52	7:59	8:11	8:19	8:28	8:37	8:47	8:57	
7:45	7:58	8:05	8:13	8:19	8:26	8:38	8:46	8:55	9:04	9:14	9:24	
8:12	8:25	8:32	8:40	8:46	8:53	9:05	9:13	9:22	9:31	9:41	9:51	
8:40	8:53	9:00	9:08	9:14	9:20	9:31	9:39	9:47	9:55	10:05	10:14	
9:05	9:18	9:25	9:33	9:39	9:45	9:56	10:04	10:12	10:20	10:30	10:39	
9:33	9:46	9:53	10:01	10:07	10:13	10:24	10:32	10:40	10:48	10:58	11:07	
10:04	10:16	10:22	10:30	10:36	10:42	10:53	11:00	11:08	11:16	11:26	11:34	
10:35	10:47	10:53	11:00	11:05	11:11	11:22	11:29	11:37	11:44	11:53	12:01	
11:05	11:17	11:23	11:30	11:35	11:41	11:52	11:59	12:07	12:14	12:23	12:31	
11:40	11:51	11:57	12:03	12:08	12:14	12:24	12:30	12:37	12:44	12:53	1:01	
12:26	12:37	12:43	12:49	12:54	1:00	1:10	1:16	1:23	1:30	1:39	1:47	
■	1:39	1:45	1:51	1:56	2:02	2:11	2:17	2:23	2:30	2:38	2:46	

NOTE: ■ Trip starts on eastbound Desert Inn & Fort Apache five minutes before time shown. No service west of Fort Apache on this trip. *NOTA:* El viaje comienza en Desert Inn & Fort Apache hacia el este cinco minutos antes de la hora que se muestra. No hay servicio al oeste de Fort Apache en este viaje.

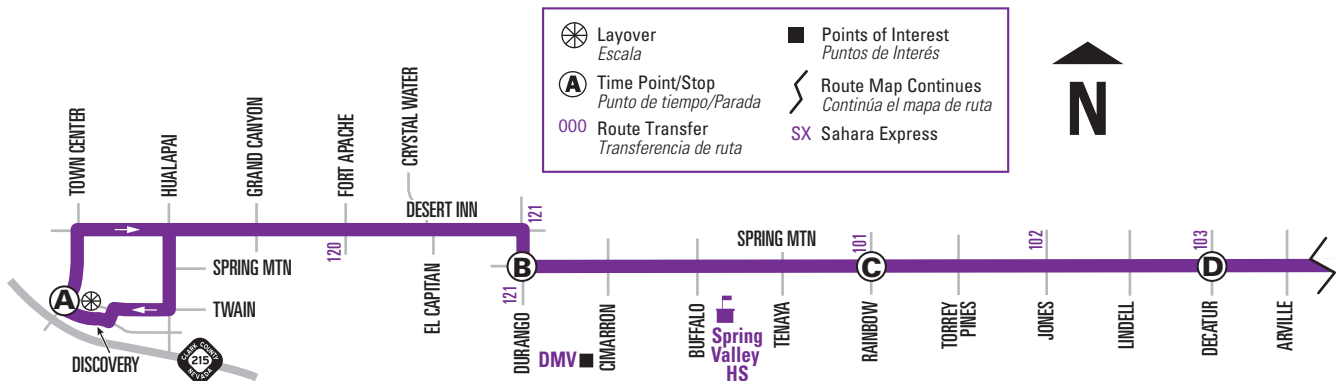


203 Spring Mountain/Desert Inn/Lamb

SOUTHBOUND/WESTBOUND RACE WEEK

	(M) Lamb & Craig (before loop)	(L) Lamb & Craig (after loop)	(K) Lake Mead Blvd.	(J) Charleston	(I) Boulder Hwy.	(H) Eastern	(G) Twain & Maryland Pkwy.	(F) Desert Inn & Paradise	(D) Decatur	(C) Rainbow	(B) Durango & Spring Mtn.	(A) Town Center & Twain
■	3:45	3:53	4:03	4:11	4:18	4:25	4:33	4:44	4:49	4:54	5:04	
■	4:13	4:22	4:33	4:41	4:48	4:55	5:02	5:14	5:20	5:26	5:36	
■	4:30	4:34	4:43	4:54	5:02	5:09	5:16	5:23	5:35	5:41	5:47	5:57
■	4:51	4:55	5:04	5:15	5:23	5:30	5:37	5:44	5:56	6:02	6:08	6:18
■	5:15	5:25	5:36	5:44	5:52	5:59	6:07	6:19	6:25	6:31	6:41	
■	5:28	5:33	5:44	5:55	6:04	6:12	6:20	6:28	6:41	6:48	6:54	7:04
■	5:44	5:49	6:00	6:13	6:24	6:33	6:42	6:51	7:04	7:11	7:17	7:28
■	6:01	6:06	6:18	6:32	6:43	6:53	7:02	7:11	7:25	7:32	7:38	7:49
■	6:19	6:24	6:36	6:51	7:02	7:12	7:21	7:31	7:45	7:52	7:58	8:09
■	6:38	6:43	6:55	7:10	7:24	7:34	7:43	7:53	8:07	8:14	8:20	8:31
■	6:57	7:02	7:14	7:29	7:43	7:53	8:02	8:12	8:26	8:33	8:39	8:50
■	7:17	7:23	7:35	7:50	8:02	8:12	8:21	8:31	8:45	8:52	8:58	9:09
■	7:36	7:42	7:54	8:09	8:21	8:31	8:40	8:50	9:04	9:11	9:17	9:28
■	7:58	8:04	8:15	8:30	8:41	8:51	9:00	9:10	9:24	9:31	9:37	9:48
■	8:17	8:23	8:34	8:49	9:00	9:10	9:19	9:29	9:43	9:50	9:56	10:07
■	8:37	8:43	8:54	9:09	9:20	9:30	9:39	9:49	10:03	10:10	10:16	10:27
■	8:56	9:02	9:13	9:27	9:38	9:48	9:57	10:07	10:22	10:30	10:37	10:49
■	9:16	9:22	9:33	9:47	9:58	10:08	10:17	10:27	10:42	10:50	10:57	11:09
■	9:36	9:42	9:53	10:07	10:18	10:28	10:37	10:47	11:02	11:10	11:17	11:29
■	9:56	10:02	10:13	10:27	10:38	10:48	10:57	11:07	11:22	11:30	11:37	11:49
■	10:16	10:22	10:33	10:47	10:58	11:08	11:17	11:27	11:42	11:50	11:57	12:09
■	10:36	10:42	10:53	11:07	11:18	11:28	11:37	11:47	12:02	12:10	12:17	12:29
■	10:56	11:02	11:13	11:27	11:38	11:48	11:57	12:07	12:22	12:30	12:37	12:49
■	11:16	11:22	11:33	11:47	11:58	12:08	12:17	12:27	12:42	12:50	12:57	1:09
■	11:36	11:42	11:53	12:07	12:18	12:28	12:37	12:47	1:02	1:10	1:17	1:29
■	12:02	12:13	12:27	12:38	12:48	12:57	1:07	1:22	1:30	1:37	1:49	
■	12:14	12:20	12:31	12:45	12:56	1:06	1:15	1:25	1:40	1:48	1:55	2:07
■	12:34	12:40	12:51	1:05	1:16	1:26	1:35	1:45	2:00	2:08	2:15	2:27

NOTE: ■ Trip ends at Fort Apache & Desert Inn four to five minutes after time shown. No service west of Fort Apache on this trip. *NOTA: El viaje termina en Fort Apache & Desert Inn cuatro a cinco minutos después de la hora que se muestra. No hay servicio al oeste de Fort Apache en este viaje.*



203 Spring Mountain/Desert Inn/Lamb

SOUTHBOUND/WESTBOUND RACE WEEK (Cont.)

(M)	(L)	(K)	(J)	(I)	(H)	(G)	(F)	(D)	(C)	(B)	(A)
12:53	12:59	1:11	1:25	1:37	1:47	1:56	2:06	2:22	2:30	2:37	2:49
1:12	1:18	1:30	1:45	1:57	2:08	2:17	2:27	2:43	2:51	2:58	3:10
1:31	1:37	1:49	2:04	2:16	2:27	2:38	2:48	3:04	3:12	3:19	3:31
1:49	1:55	2:07	2:23	2:36	2:48	3:00	3:10	3:26	3:34	3:41	3:53
2:10	2:16	2:29	2:46	2:57	3:08	3:19	3:30	3:46	3:54	4:01	4:13
2:30	2:36	2:49	3:06	3:17	3:28	3:39	3:50	4:06	4:14	4:21	4:33
2:50	2:56	3:09	3:27	3:38	3:49	3:59	4:10	4:26	4:34	4:41	4:53
3:09	3:15	3:28	3:46	3:57	4:08	4:18	4:29	4:45	4:53	5:00	5:12
3:28	3:34	3:47	4:03	4:14	4:25	4:35	4:47	5:02	5:10	5:17	5:29
3:47	3:53	4:06	4:22	4:33	4:44	4:54	5:06	5:21	5:29	5:36	5:48
4:07	4:13	4:26	4:42	4:53	5:04	5:14	5:26	5:41	5:49	5:56	6:08
4:30	4:36	4:48	5:03	5:13	5:24	5:33	5:46	6:00	6:08	6:15	6:27
4:52	4:58	5:10	5:25	5:35	5:45	5:54	6:05	6:19	6:27	6:34	6:46
5:12	5:18	5:30	5:45	5:55	6:05	6:14	6:25	6:39	6:47	6:54	7:06
5:34	5:39	5:51	6:05	6:15	6:25	6:34	6:43	6:57	7:04	7:11	7:23
6:00	6:05	6:17	6:31	6:41	6:50	6:59	7:08	7:22	7:29	7:35	7:46
6:30	6:35	6:47	7:01	7:11	7:20	7:29	7:38	7:52	7:59	8:05	8:16
7:02	7:07	7:18	7:31	7:41	7:50	7:59	8:07	8:20	8:27	8:33	8:44
7:33	7:38	7:49	8:02	8:12	8:20	8:29	8:37	8:50	8:57	9:03	9:14
8:03	8:08	8:19	8:32	8:42	8:50	8:59	9:07	9:20	9:27	9:33	9:44
8:33	8:38	8:49	9:02	9:12	9:20	9:29	9:37	9:50	9:57	10:03	10:14
9:07	9:11	9:21	9:33	9:42	9:49	9:58	10:06	10:19	10:25	10:31	10:41
9:44	9:48	9:58	10:09	10:18	10:25	10:33	10:41	10:54	11:00	11:05	11:15
10:26	10:30	10:39	10:49	10:57	11:04	11:11	11:19	11:32	11:38	11:43	11:53
11:06	11:10	11:19	11:29	11:37	11:44	11:51	11:59	12:12	12:18	12:23	12:33
11:50	11:54	12:03	12:12	12:20	12:27	12:34	12:42	12:54	12:59	1:04	■
12:50	12:54	1:02	1:10	1:17	1:23	1:29	1:37	1:49	1:54	1:59	■

NOTE: ■ Trip ends at Fort Apache & Desert Inn four to five minutes after time shown. No service west of Fort Apache on this trip. *NOTA:* El viaje termina en Fort Apache & Desert Inn cuatro a cinco minutos después de la hora que se muestra. No hay servicio al oeste de Fort Apache en este viaje.

